

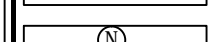














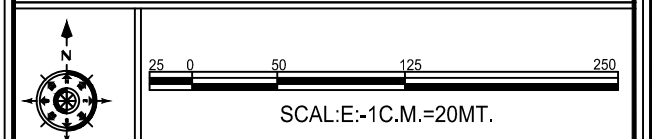
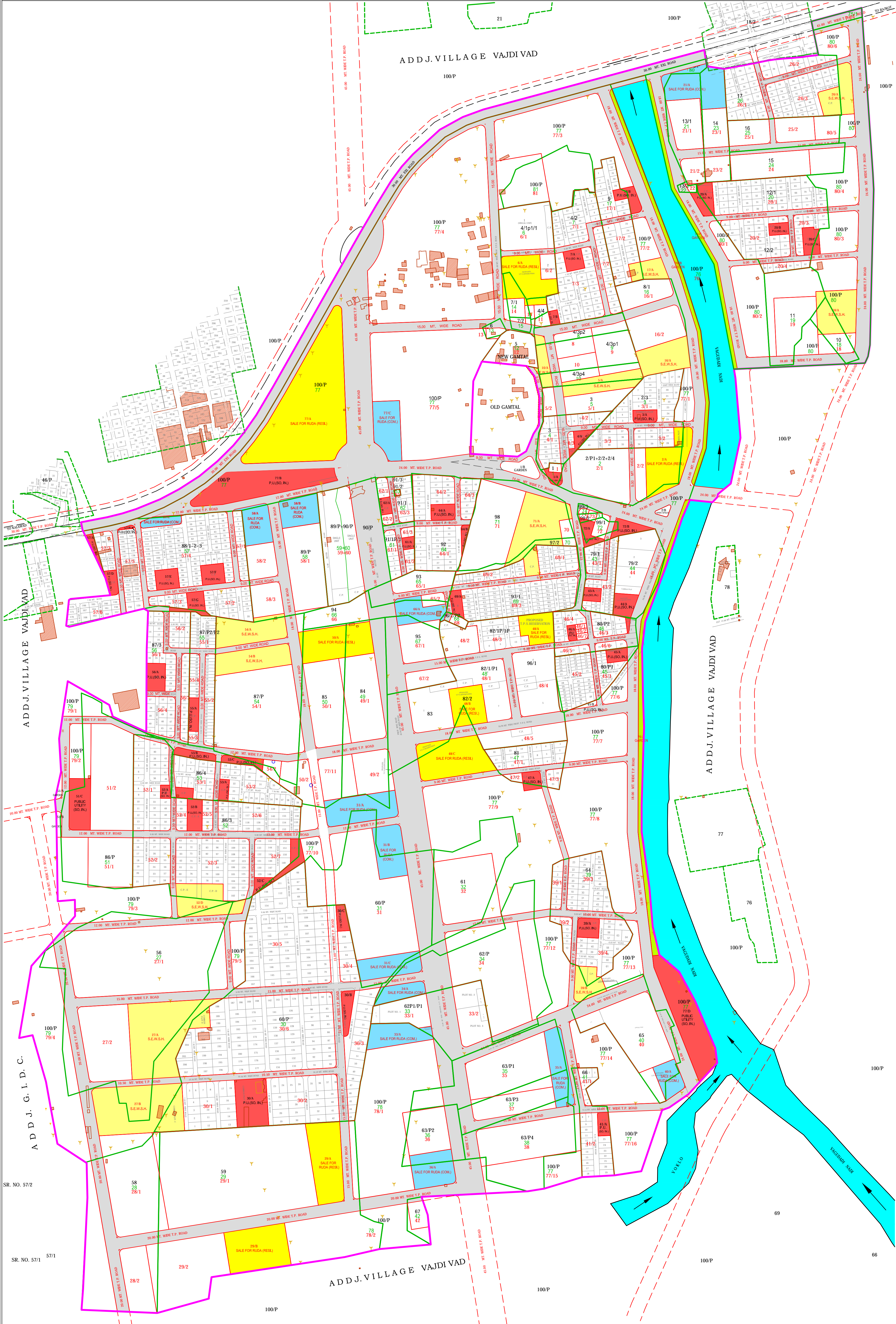
RAJKOT URBAN DEVELOPMENT AUTHORITY

**DRAFT TOWN PLANNING
SCHEME NO.43
(VAJDI VAD)-RUDA**

PLAN NO. 03 - ORIGINAL PLOT & FINAL PLOT PLAN (OP & FP)
DRAFT TOWN PLANNING SCHEME AREA - 178.17 Hec.

LEGEND:

-  VILLAGE BOUNDRY
-  SCHEME BOUNDRY
-  SURVEY NUMBER
-  EXISTING ROAD
-  EXISTING STRUCTURE
-  ELECTRIC POLE
-  ORIGINAL PLOT BOUNDARY
-  ORIGINAL PLOT NUMBER
-  FINAL PLOT BOUNDARY
-  FINAL PLOT NUMBER
-  T.P. SCHEME ROAD
-  WELL
-  BRIDGE
-  RIVER & NALA
-  PLOTS ALLOTTED TO AUTHORITY



JUNIOR TOWN PLANNER JUNIOR TOWN PLANNER
RUDA RUDA

TOWN PLANNER CHIEF EXECUTIVE AUTHORITY
RUDA RUDA

RAJKOT URBAN DEVELOPMENT AUTHORITY, RAJKOT.