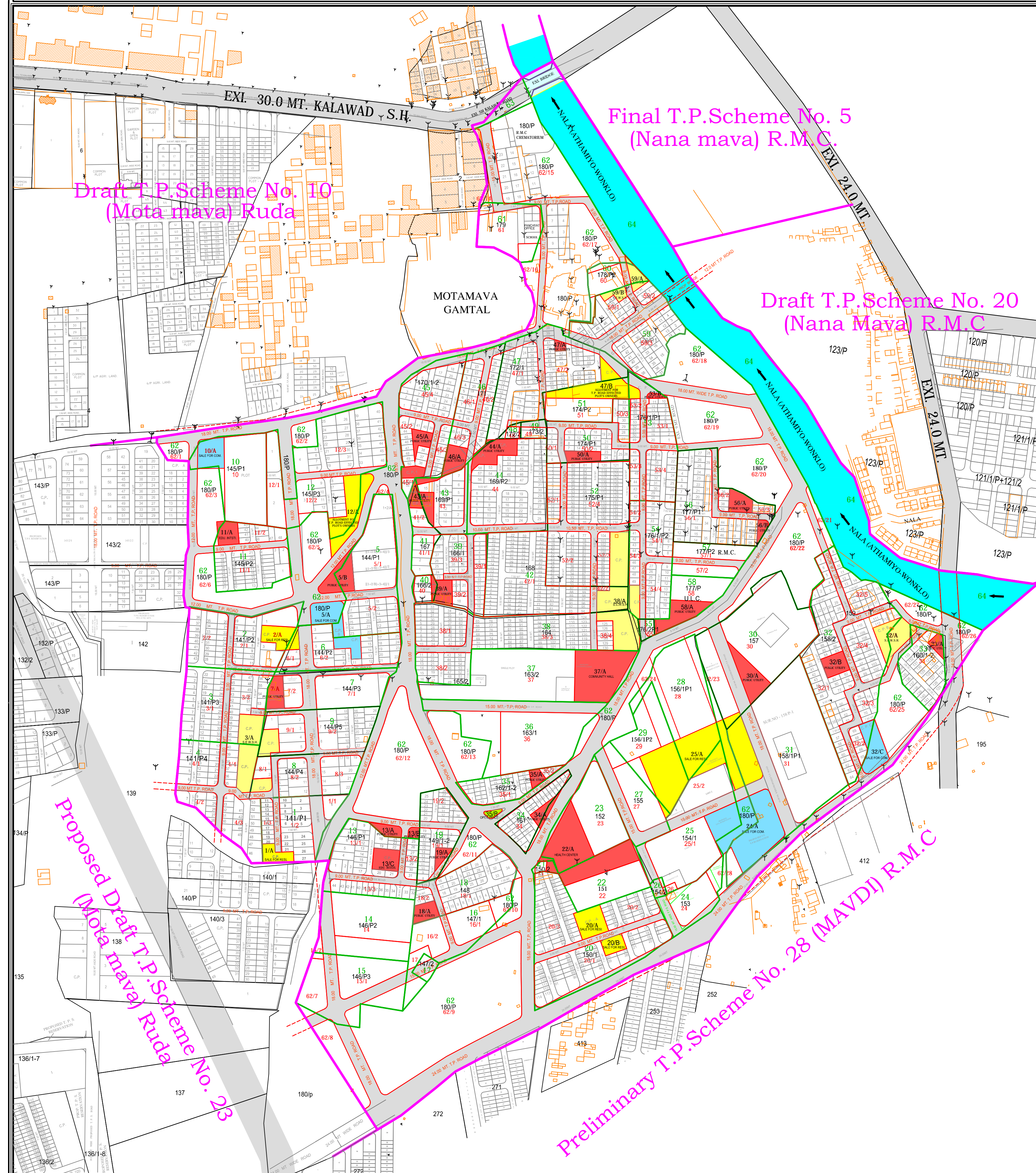







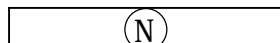











RAJKOT URBAN DEVELOPMENT AUTHORITY


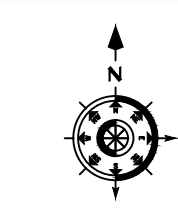
DRAFT TOWN PLANNING SCHEME NO.24 (MOTAMAVA) RUDA

PLAN NO.03 :- ORIGINAL PLOT & FINAL PLOT PLAN (OP&FP)



LEGEND:

-  RUDA BOUNDRY
-  R.M.C. BOUNDRY
-  VILLAGE BOUNDRY
-  SCHEME BOUNDRY
-  SURVEY NO. BOUNDRY
-  SURVEY NUMBER
-  EXISTING ROAD
-  EXISTING STRUCTURE
-  RIVER & NALA
-  ELECTRIC POLE
-  BRIDGE
-  ORIGINAL PLOT BOUNDRY
-  ORIGINAL PLOT NUMBER
-  FINAL PLOT BOUNDRY
-  FINAL PLOT NUMBER
-  T.P. SCHEME ROAD
-  PUBLIC PURPOSE PLOTS



JUNIOR TOWN PLANNER
RUDA

JUNIOR TOWN PLANNER
URBAN PLANNING-RUDA

TOWN PLANNER
RUDA

CHIEF EXECUTIVE AUTHORITY
RUDA

RAJKOT URBAN DEVELOPMENT AUTHORITY, RAJKOT.