
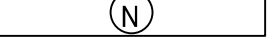










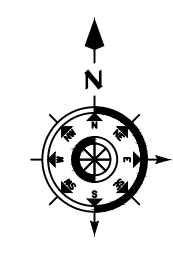
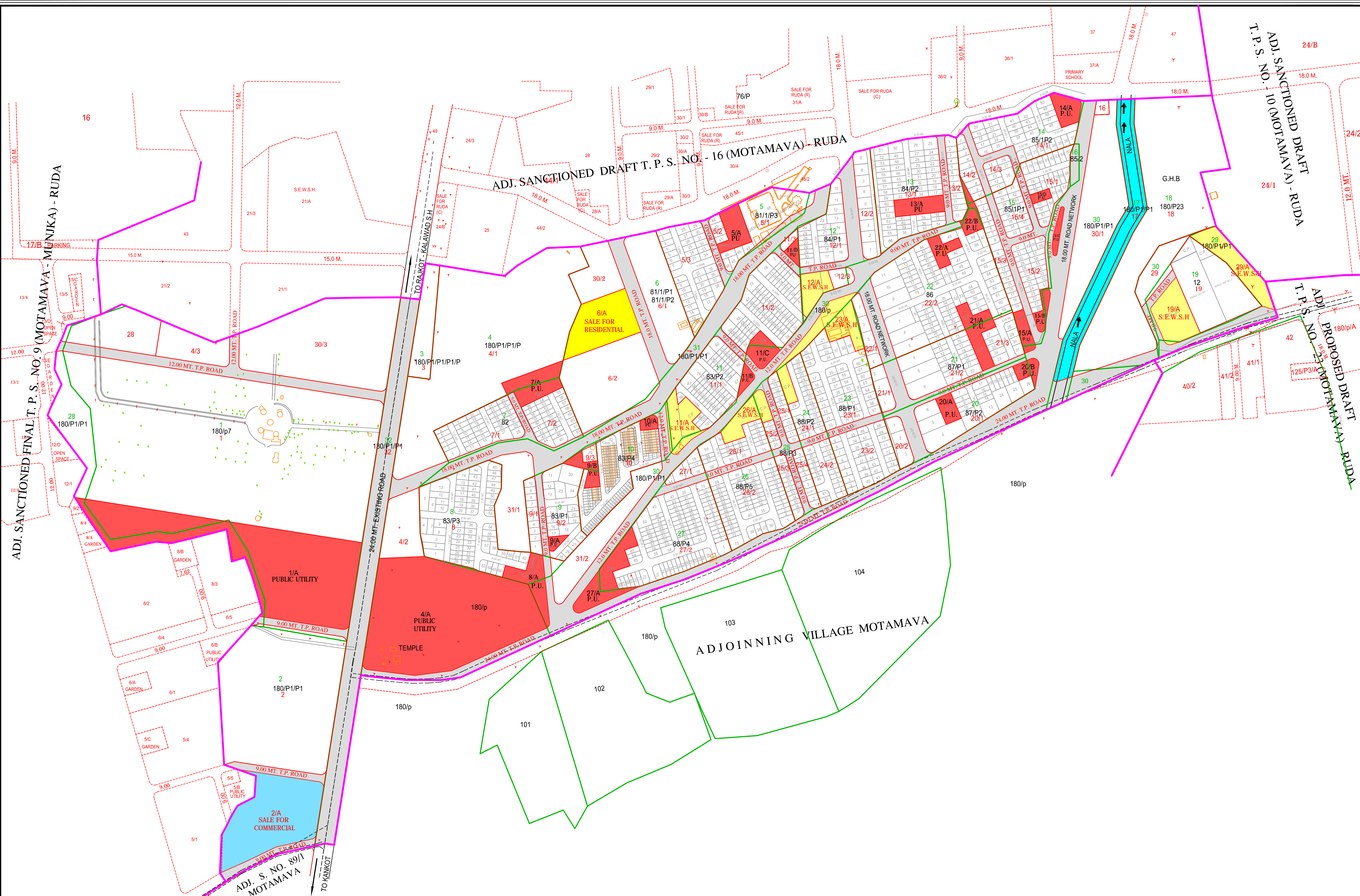


RAJKOT URBAN DEVELOPMENT AUTHORITY

DRAFT TOWN PLANNING
SCHEME NO.22 (MOTAMAVA) RUDA

PLAN NO.03 :- ORIGINAL PLOT & FINAL PLOT PLAN (OP & FP)

- LEGEND:**
-  SCHEME BOUNDRY
 -  SURVEY NUMBER
 -  EXISTING ROAD
 -  EXISTING STRUCTURE
 -  ELECTRIC POLE
 -  ORIGINAL PLOT BOUNDRY
 -  ORIGINAL PLOT NUMBER
 -  FINAL PLOT BOUNDRY
 -  FINAL PLOT NUMBER
 -  T.P. SCHEME ROAD
 -  RIVER & NALA
 -  PUBLIC PURPOSE PLOTS



TOWN PLANNER
RUDA

CHIEF EXECUTIVE AUTHORITY
RUDA

RAJKOT URBAN DEVELOPMENT AUTHORITY, RAJKOT.