

DRAFT TOWN PLANNING SCHEME NO.18 (MUNJKA-RUDA)











O.P. & F.P. COMBINED PLAN

ADJOINING DRAFT T.P.S. NO. - 19 MUNJAKA

SAURASHTRA UNIVERSITY D.P. RESERVATION

ADD JOINING T.P. SCHEME NO. 10 MOTAMAVA


ADD JOINING T.P. SCHEME NO. 16 MOTAMAVA

- LEGEND:**
-  VILLAGE BOUNDARY
 -  SCHEME BOUNDARY
 -  ORIGINAL PLOT BOUNDARY
 -  FINAL PLOT BOUNDARY
 -  EXISTING STRUCTURE
 -  ELECTRIC POLE
 -  TREE
 -  WELL
 -  WIDE SCHEME ROAD
 -  RIVER & NALA

ASSISTANT TOWN PLANNER
URBAN DEVELOPMENT AUTHORITY
RAJKOT

TOWN PLANNER
URBAN DEVELOPMENT AUTHORITY
RAJKOT

CHIEF EXECUTIVE
URBAN DEVELOPMENT AUTHORITY
RAJKOT



SCALE : 1 CM. = 40 MT.

RAJKOT URBAN DEVELOPMENT AUTHORITY, RAJKOT.

