







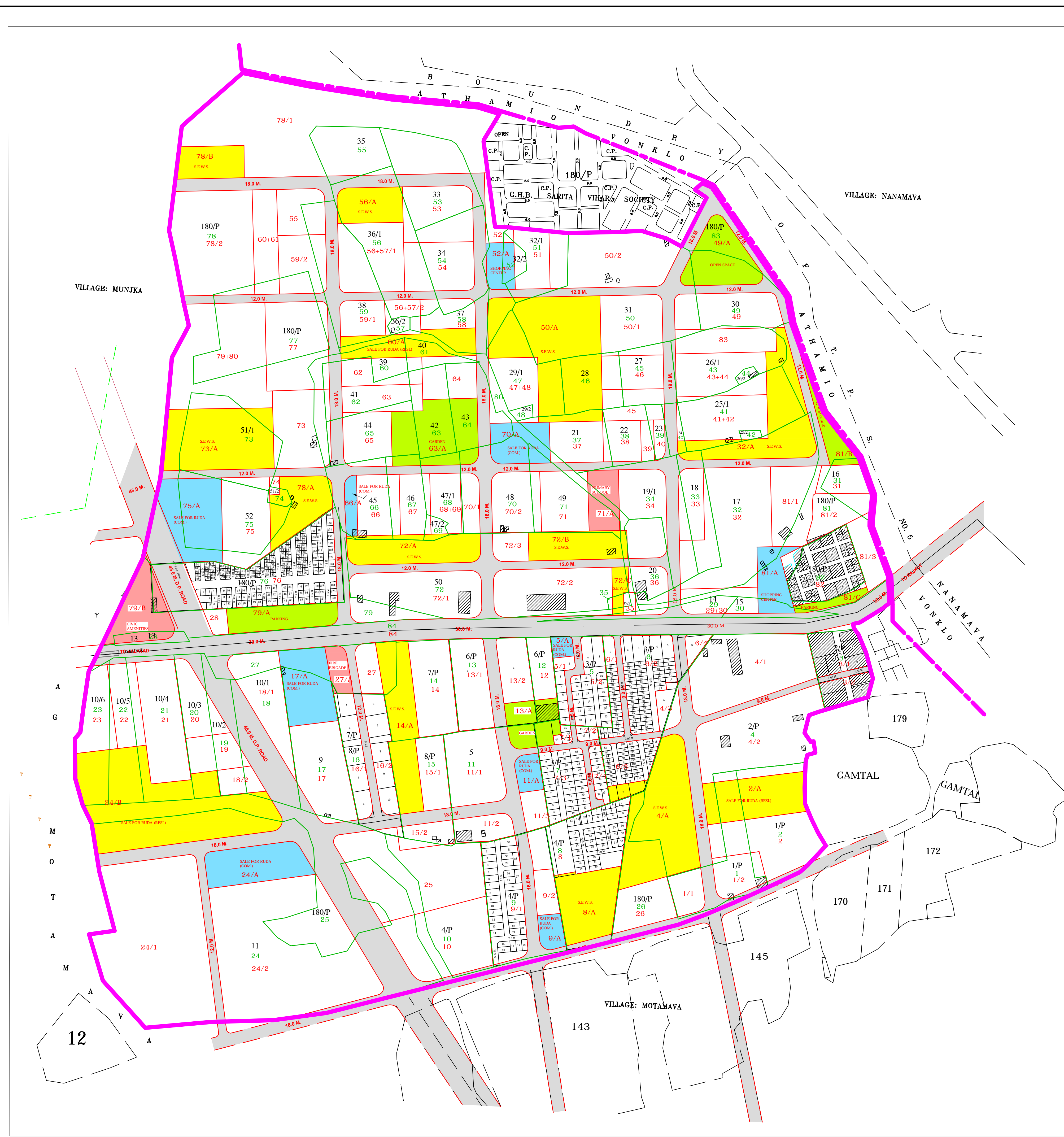


DRAFT TOWN PLANNING SCHEME NO.10 (MOTAMAVA) RUDA RAJKOT



LEGEND:

-  SCHEME BOUNDARY
-  ORIGINAL PLOT BOUNDARY
-  FINAL PLOT BOUNDARY
-  T.P. SCHEME ROAD
-  RESERVATION
-  EXISTING STRUCTURE
-  TEMPLE



SCALE : 1 CM. = 20 MT.

RAJKOT URBAN DEVELOPMENT AUTHORITY, RAJKOT.