
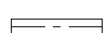








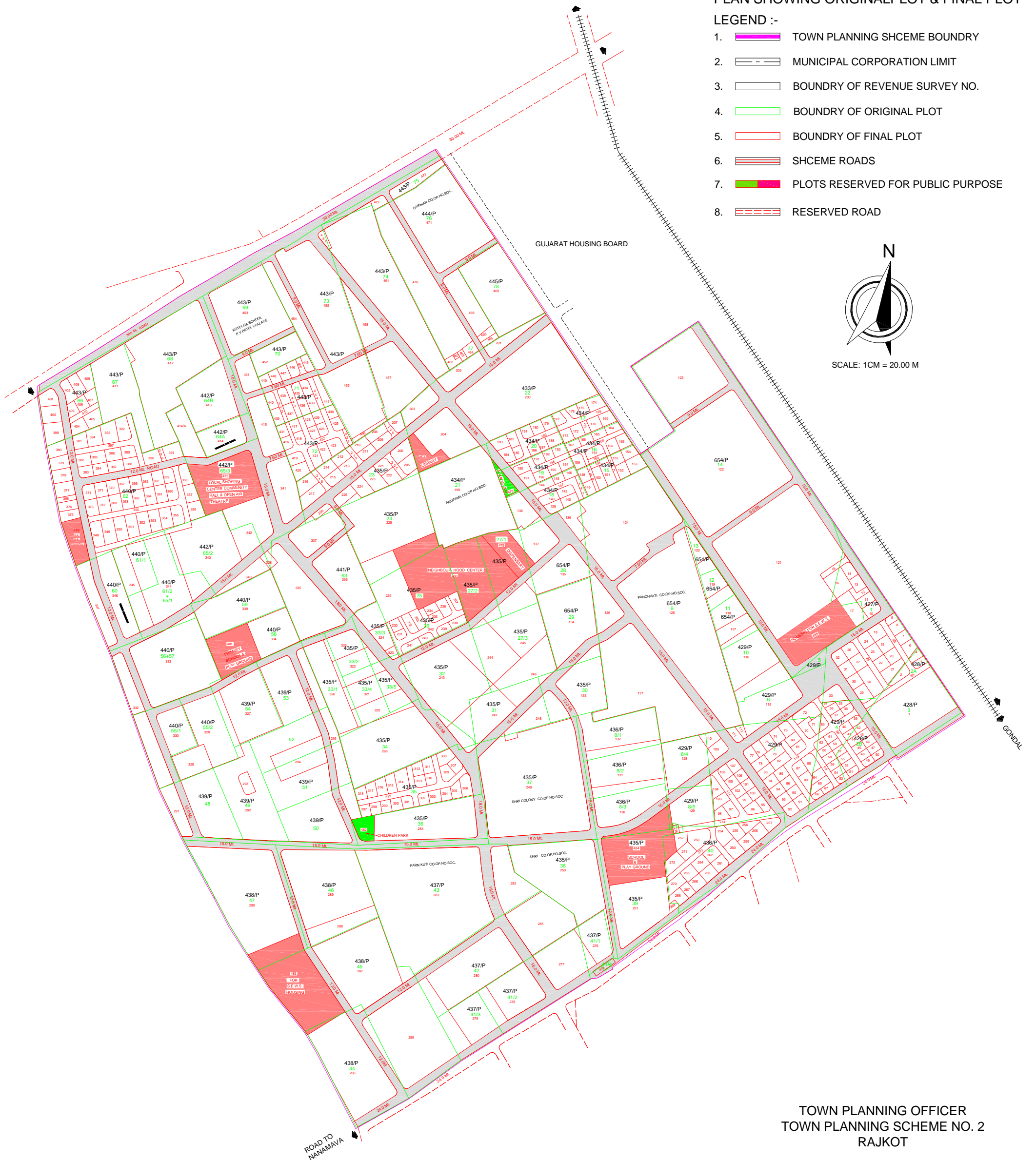
# TOWN PLANNING SCHEME NO. 2 RAJKOT FINAL SCHEME

PLAN NO. 3

PLAN SHOWING ORIGINAL PLOT & FINAL PLOT

LEGEND :-

1.  TOWN PLANNING SCHEME BOUNDARY
2.  MUNICIPAL CORPORATION LIMIT
3.  BOUNDARY OF REVENUE SURVEY NO.
4.  BOUNDARY OF ORIGINAL PLOT
5.  BOUNDARY OF FINAL PLOT
6.  SCHEME ROADS
7.  PLOTS RESERVED FOR PUBLIC PURPOSE
8.  RESERVED ROAD



TOWN PLANNING OFFICER  
TOWN PLANNING SCHEME NO. 2  
RAJKOT