




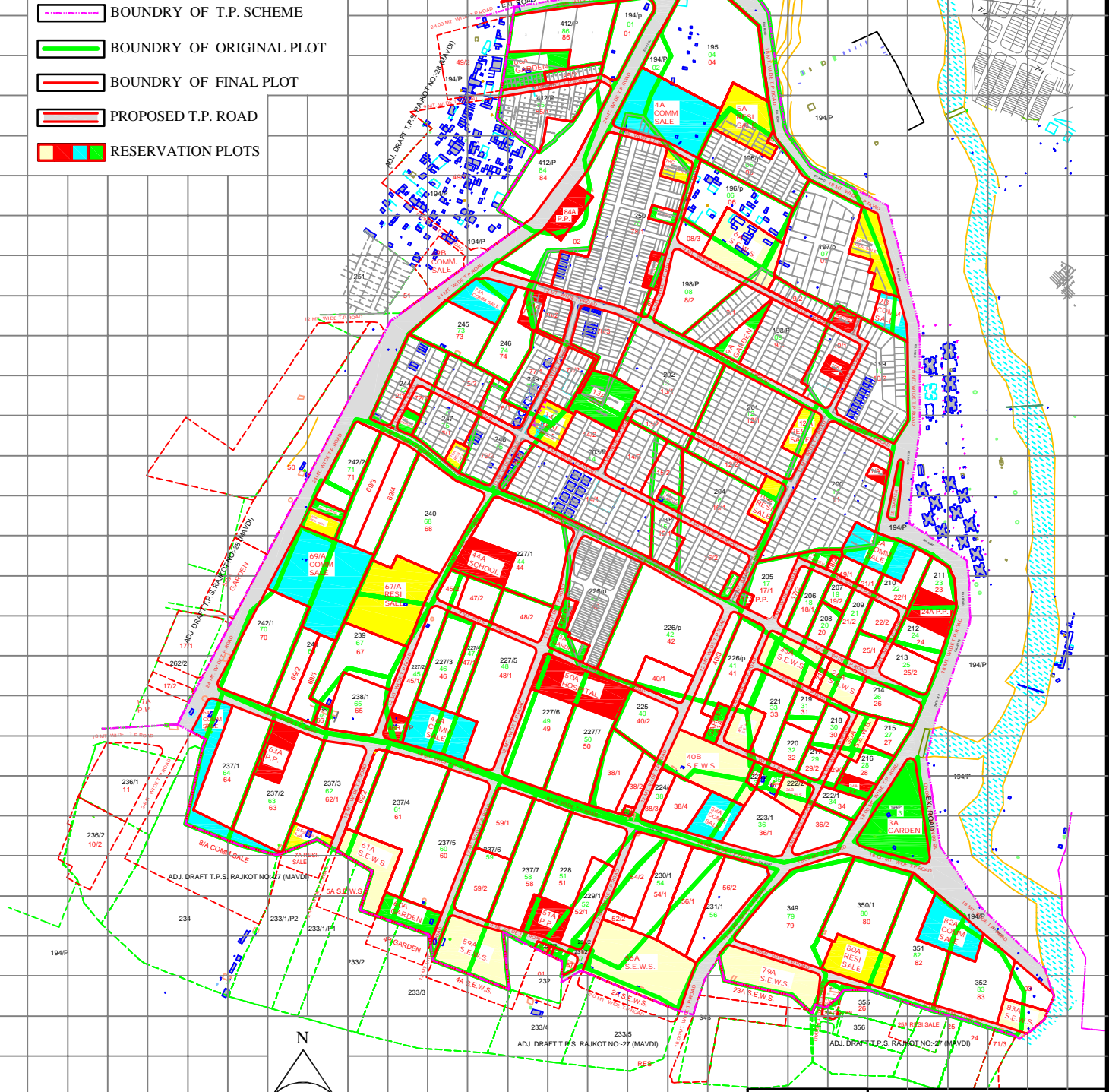


DRAFT TOWN PLANNING SCHEME RAJKOT NO. -26(MAVDI)

MAP SHOWING ORIGINAL PLOTS AND FINAL PLOTS - MAP NO. 3

LEGEND

-  BOUNDRY OF T.P. SCHEME
-  BOUNDRY OF ORIGINAL PLOT
-  BOUNDRY OF FINAL PLOT
-  PROPOSED T.P. ROAD
-  RESERVATION PLOTS



Scale : 1cm = 20 mt.



RAJKOT MAHANAGAR SEWA SADAN

COMMISSIONER
RAJKOT MAHANAGAR SEWA SADAN