




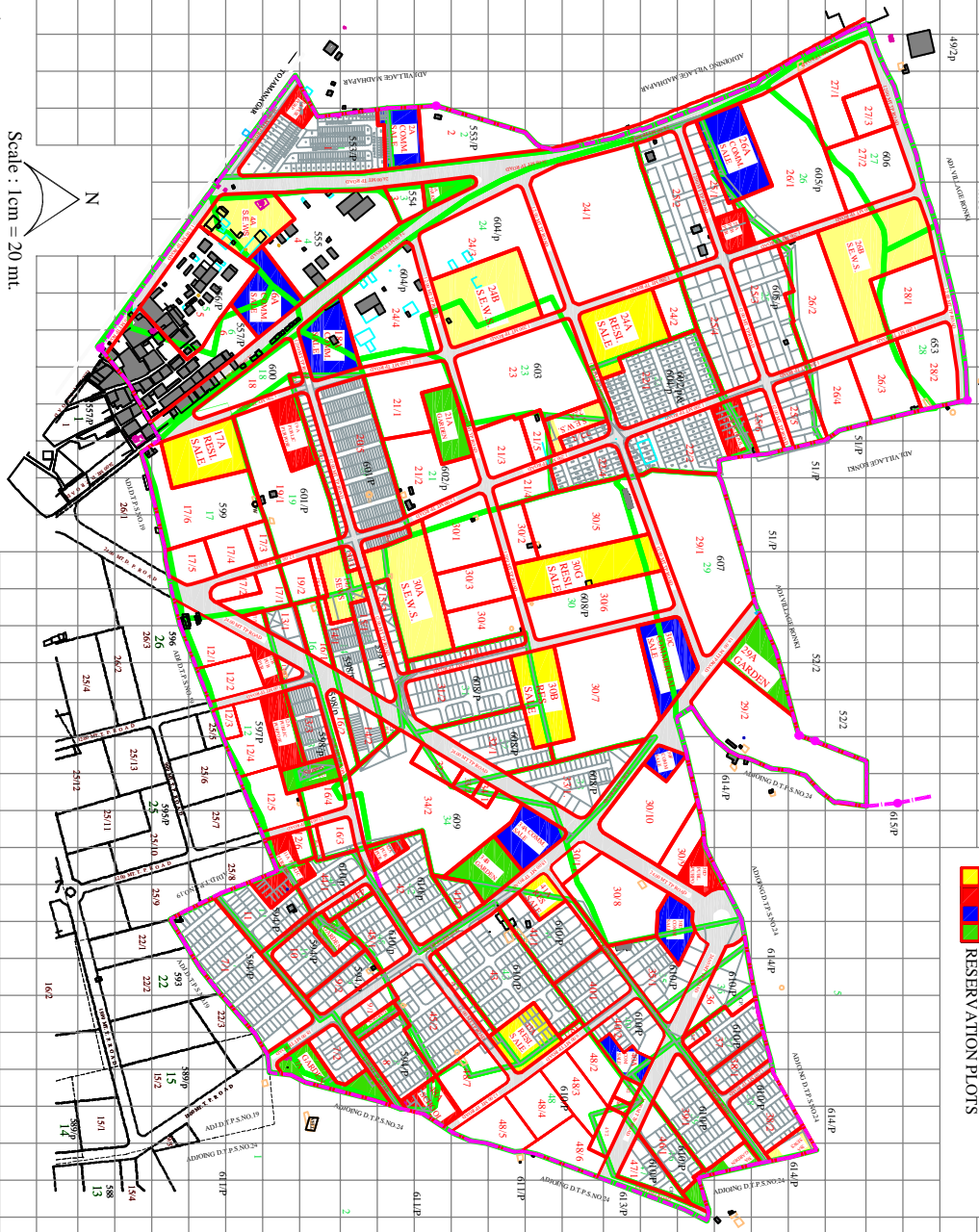


DRAFT TOWN PLANNING SCHEME RAIKOT NO. -23
MAP SHOWING ORIGINAL PLOTS AND FINAL PLOTS - MAP NO. 3

LEGEND

-  BOUNDARY OF T.P. SCHEME
-  BOUNDARY OF ORIGINAL PLOT
-  BOUNDARY OF FINAL PLOT
-  PROPOSED T.P. ROAD
-  RESERVATION PLOTS



Scale : 1cm = 20 mt.

RAIKOT MUNICIPAL CORPORATION

COMMISSIONER
 RAIKOT MUNICIPAL CORPORATION