



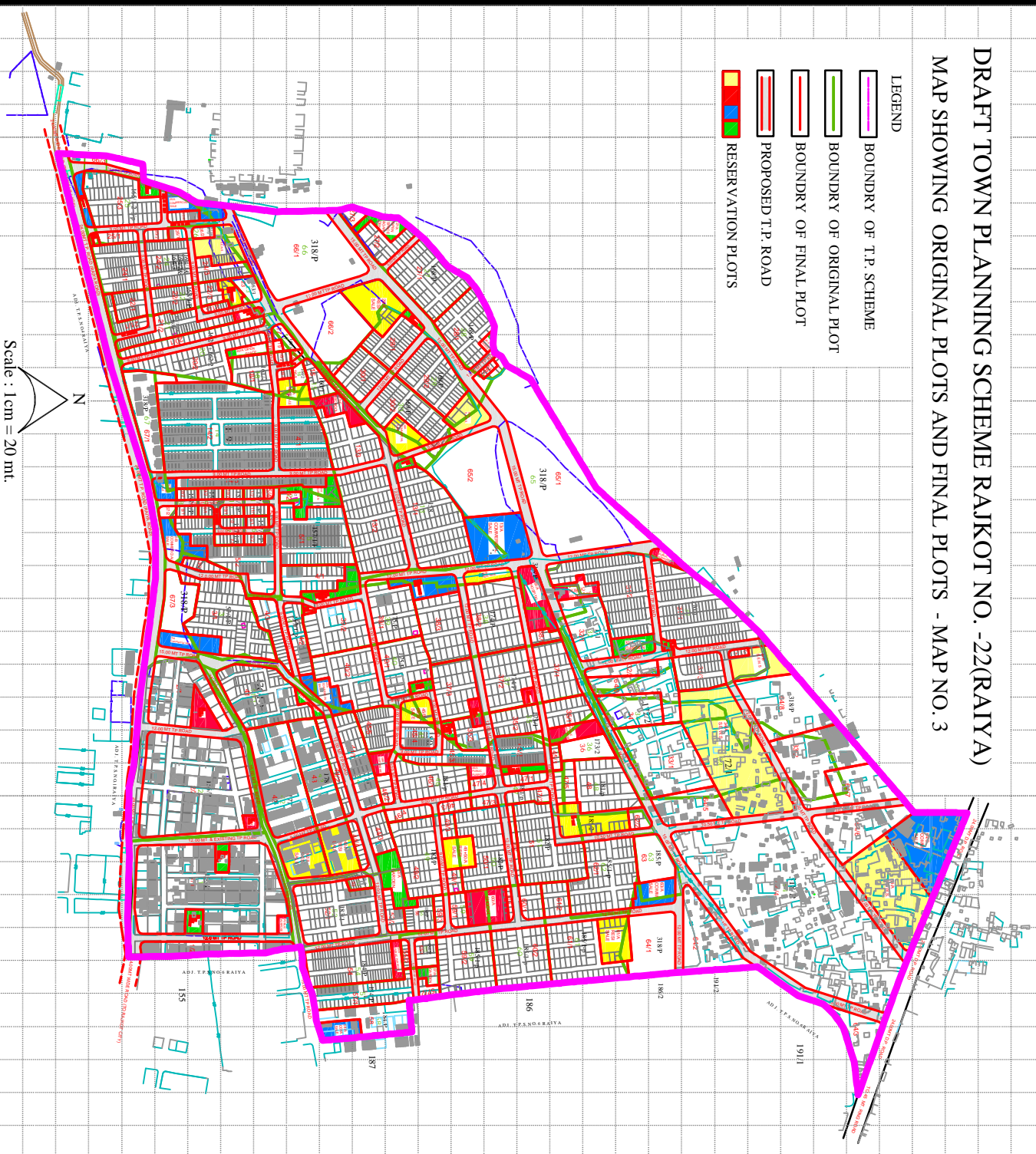


DRAFT TOWN PLANNING SCHEME RAJKOT NO. -22(RAITYA)
MAP SHOWING ORIGINAL PLOTS AND FINAL PLOTS - MAP NO. 3

- LEGEND**
-  BOUNDRY OF T.P. SCHEME
 -  BOUNDRY OF ORIGINAL PLOT
 -  BOUNDRY OF FINAL PLOT
 -  PROPOSED T.P. ROAD
 -  RESERVATION PLOTS



Scale : 1cm = 20 mt.

RAJKOT MUNICIPAL CORPORATION

COMMISSIONER
 RAJKOT MUNICIPAL CORPORATION