






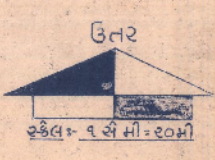
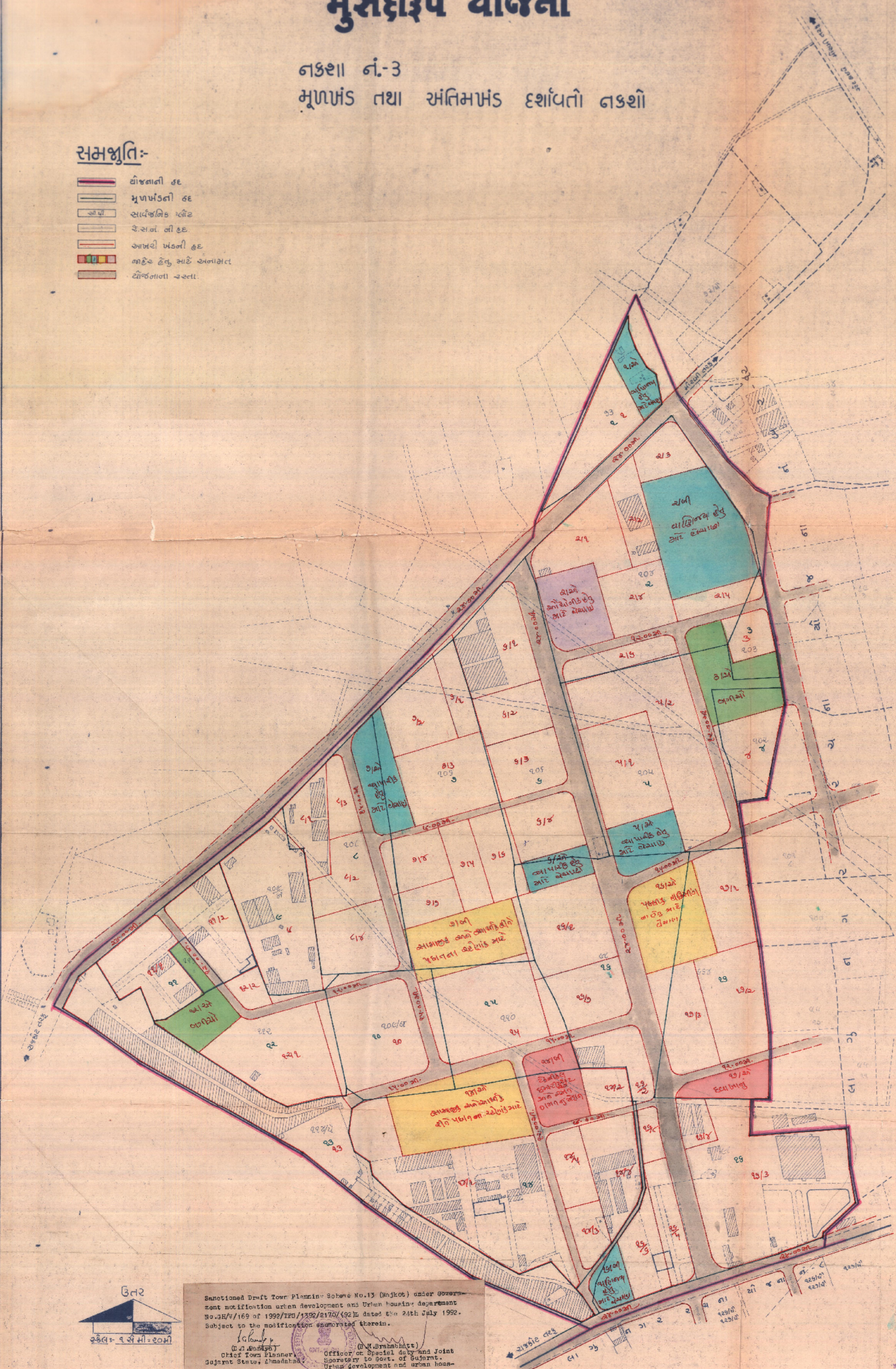


નગર રચના યોજના-રાજકોટ નં.૧૩ મુસદ્દા રૂપ યોજના

નકશા નં.-૩
મૂળખંડ તથા અંતિમખંડ દર્શાવતો નકશો

સમજૂતિ:-

-  ઘોંસાની હદ
-  મૂળખંડની હદ
-  સાર્વજનિક પ્લોટ
-  ડે.સ.નં. ની હદ.
-  આખરી ખંડની હદ
-  નાઈલે હેલ્થ સાઈટ અનામત
-  ઘોંસાની રસ્તા.



Sanctioned Draft Town Planning Scheme No.13 (Rajkot) under Government notification urban development and Urban housing department No.38/169 of 1992/TPD/1392/2170/192) dated the 24th July 1992. Subject to the modification enumerated therein.

(Signature)
Chief Town Planner
Gujarat State, Ahmedabad.

(Signature)
Officer on Special duty and Joint Secretary to Govt. of Gujarat.
Urban development and urban housing department.

(Signature)
MUNICIPAL CORPORATION